










LEGEND

-  Donegal Township
-  Lot Lines
-  Interstate Highways
-  Other State Highways
-  Other Roads
-  Streams/Ponds

PROPOSED ZONING

-  Agriculture
-  Village
-  Mixed Use

Source: Base GIS data provided by the Washington County Department of Public Safety, 2014.

**PROPOSED ZONING MAP
DONEGAL TOWNSHIP**

Prepared for: Donegal Township
Prepared by: Environmental Planning and Design, LLC



June 15, 2017