










**LEGEND**

-  Donegal Township
-  Lot Lines
-  Interstate Highways
-  Other State Highways
-  Agriculture
-  Village
-  Mixed Use
-  Other Roads
-  Streams/Ponds

Source: Base GIS data provided by the Washington County Department of Public Safety, 2014.

**PROPOSED ZONING MAP  
DONEGAL TOWNSHIP**

Prepared for: Donegal Township  
Prepared by: Environmental Planning and Design, LLC



April 6, 2017