












LEGEND

-  Donegal Township
-  Lot Lines
-  Interstate Highways
-  Other State Highways
-  Other Roads
-  Streams/Ponds

PROPOSED ZONING

-  Zone 1
-  Zone 2
-  Zone 3
-  Zone 4
-  Infrastructure Service Overlay

Source: Base GIS data provided by the Washington County Department of Public Safety, 2014.

**PROPOSED ZONING MAP
DONEGAL TOWNSHIP**

Prepared for: Donegal Township
Prepared by: Environmental Planning and Design, LLC

June 20, 2016
2154.16.01r3

