












LEGEND

-  Donegal Township
-  Lot Lines
-  Interstate Highways
-  Other State Highways
-  Other Roads
-  Streams/Ponds

PROPOSED ZONING

-  Non-Residential (NR)
-  Village (V)
-  Agriculture 1 (AG1)
-  Agriculture 2 (AG2)
-  Infrastructure Service Overlay

Source: Base GIS data provided by the Washington County Department of Public Safety, 2014.

**PROPOSED ZONING MAP
DONEGAL TOWNSHIP**

Prepared for: Donegal Township
Prepared by: Environmental Planning and Design, LLC

May 13, 2016
2154.16.01r2

